



WESTERN SECTOR 1902 TREATY


Claim Lines As Submitted by the Parties

Mercator Projection
Datum: WGS-84
Scale: 1:1,000,000

Base map is taken from the 1:1,000,000 Vector Map Level 0 (VMAP 0) produced by the U.S. National Imagery and Mapping Agency, with supplemental data from the 1:100,000 Soviet Union topographic mapping series and satellite imagery acquired from SPOT and ASTER/TERRA. Place names are compiled by the Commission based on various sources (see "Technical Note Relating to Maps").

This map is produced for illustrative purposes only.

-  Eritrean Claim Line
-  Ethiopian Claim Line
-  Reference Point



Eritrea-Ethiopia Boundary Commission

