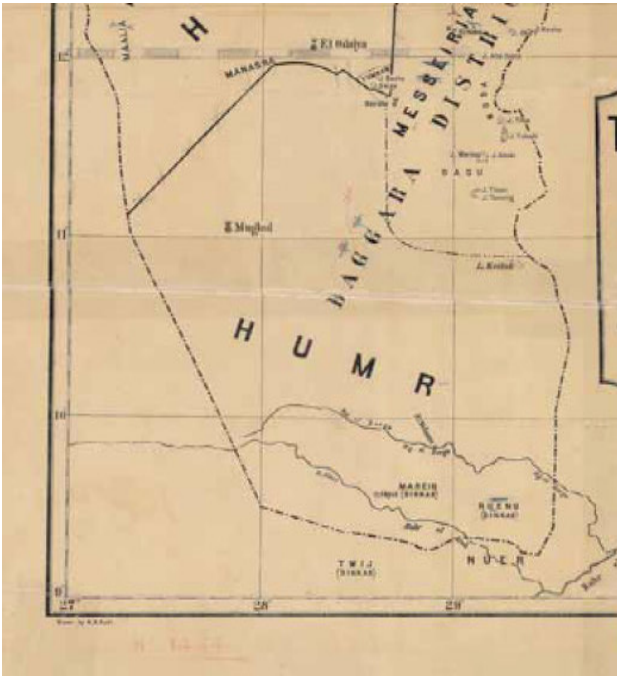
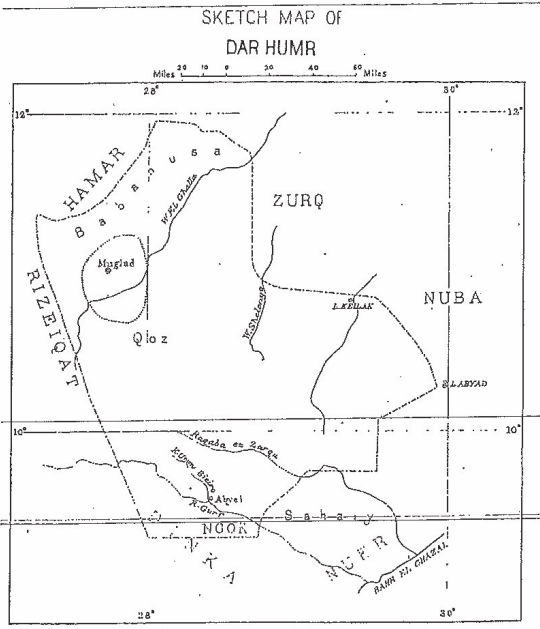


**Figure A**  
**Continuity of Occupation of the Dar Homr and Dar Messeria**



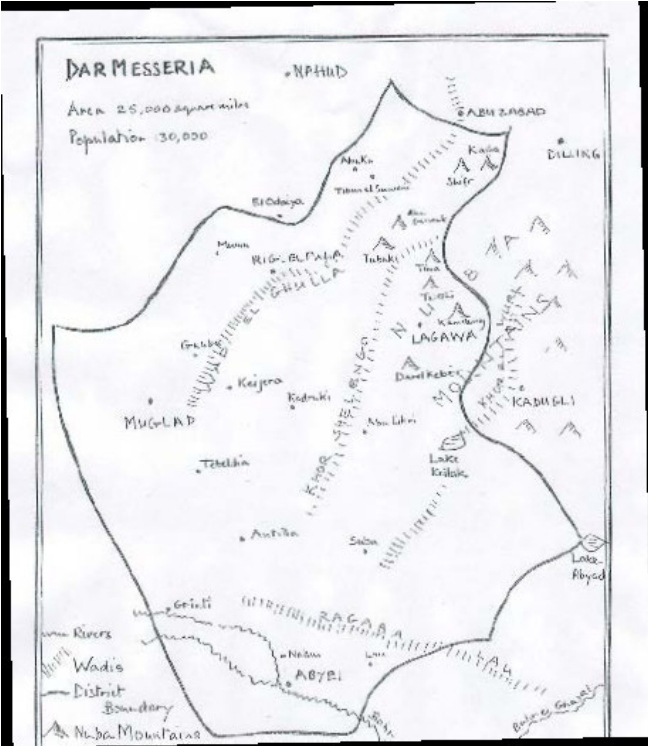
**(a) Kordofan Tribal Distribution Map, 1927**

Sudan Survey Department  
 GoS Counter Memorial, Map 21



**(b) Cunnison Sketch Map, 1954**

“The Humr and their Land”, 35(2) Sudan  
 Notes and Records 50, p. 50  
 SPLM/A Memorial, Fact Exhibit 4/5



**(c) Tibbs Sketch Map, 1999**

Michael and Anne Tibbs, *A Sudan Sunset*, (privately  
 published: Welkin, 1999), p. 55  
 GoS Memorial, Fig. 12, p. 1